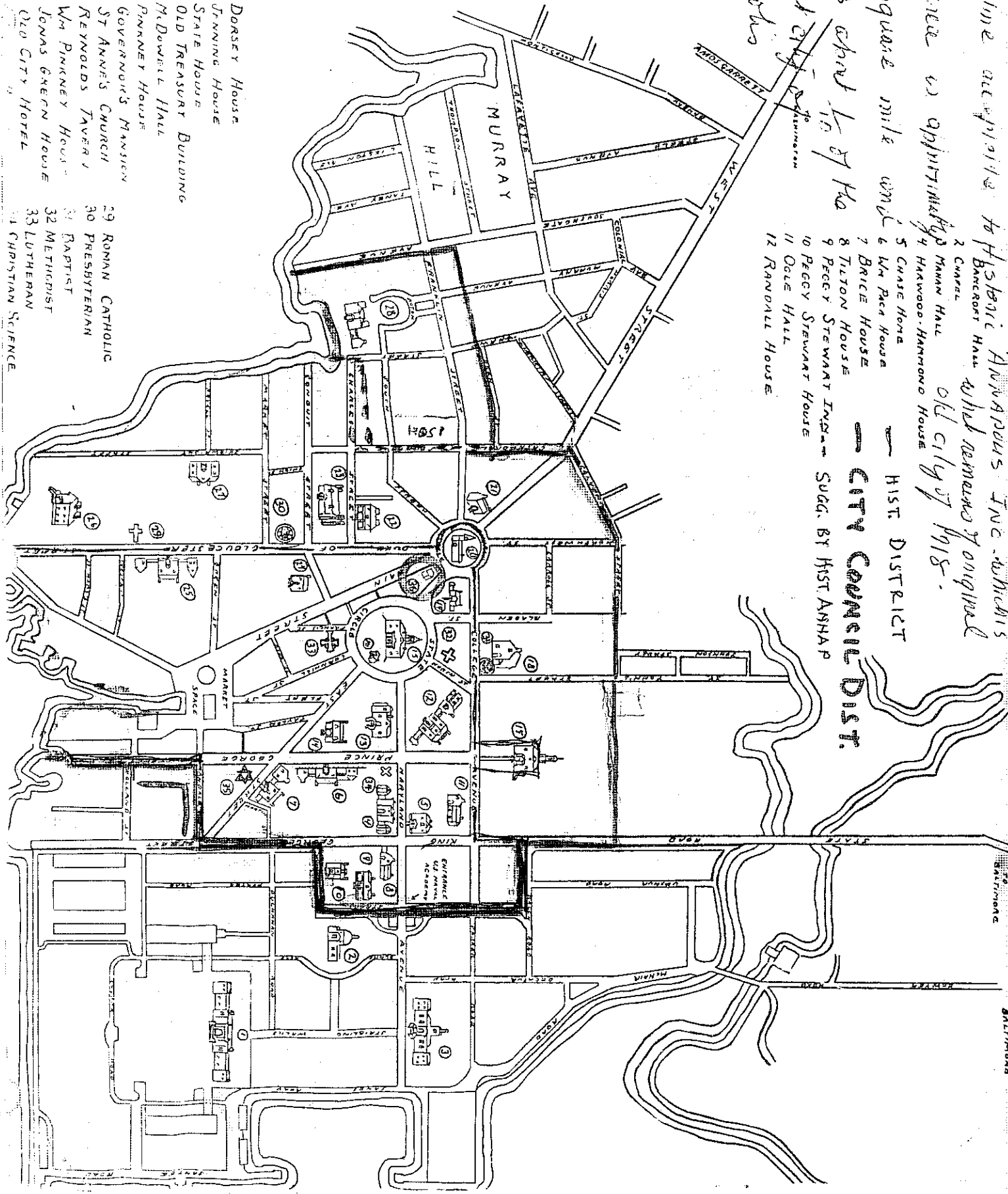


MAP OF COLONIAL ANNAPOLIS

This line corresponds to Historic Annapolis Inc. which is
 Bancroft Hall which remains of original
 The #1 area is approximately 1/2 mile
 old city of 1918.
 3 of a square mile and
 comprises about 1/2 of the
 present city of Annapolis
 Campsites

- 2 CHURCH
- 3 CHASE HOME
- 4 Wm Pica House
- 5 BRICE HOUSE
- 6 TILTON HOUSE
- 7 PEGGY STEWART HOUSE
- 8 PEGGY STEWART HOUSE
- 9 OGLE HALL
- 10 RANDALL HOUSE
- 11 HIST. DISTRICT
- 12 CITY COUNCIL DIST.
- 13 SUGG. BY HIST ANSHAP

- 13 DORSETY HOUSE
- 14 TANNING HOUSE
- 15 STATE HOUSE
- 16 OLD TREASURY BUILDING
- 17 McDowell Hall
- 18 PINKNEY HOUSE
- 19 GOVERNOR'S MANSION
- 20 ST ANNE'S CHURCH
- 21 REYNOLDS TAVERN
- 22 Wm PINKNEY HOUSE
- 23 JONAS GREEN HOUSE
- 24 OZO CITY HOTEL
- 25 CHRISTIAN SCIENCE
- 26
- 27
- 28
- 29 ROMAN CATHOLIC
- 30 PRESBYTERIAN
- 31 BAPTIST
- 32 METHODIST
- 33 LUTHERAN



39° 00'

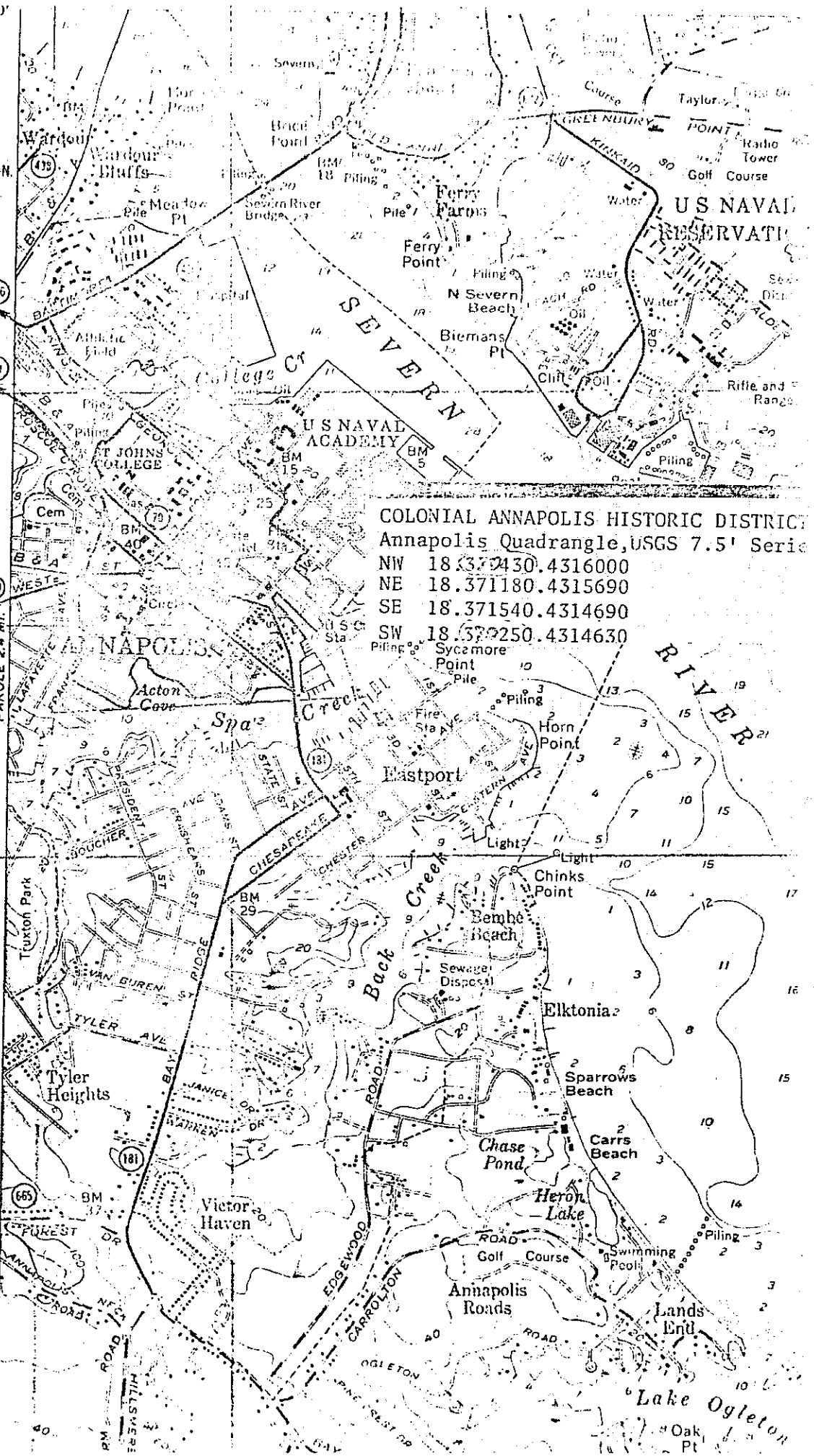
431700m N

2.2 MI. TO U.S. 50
70

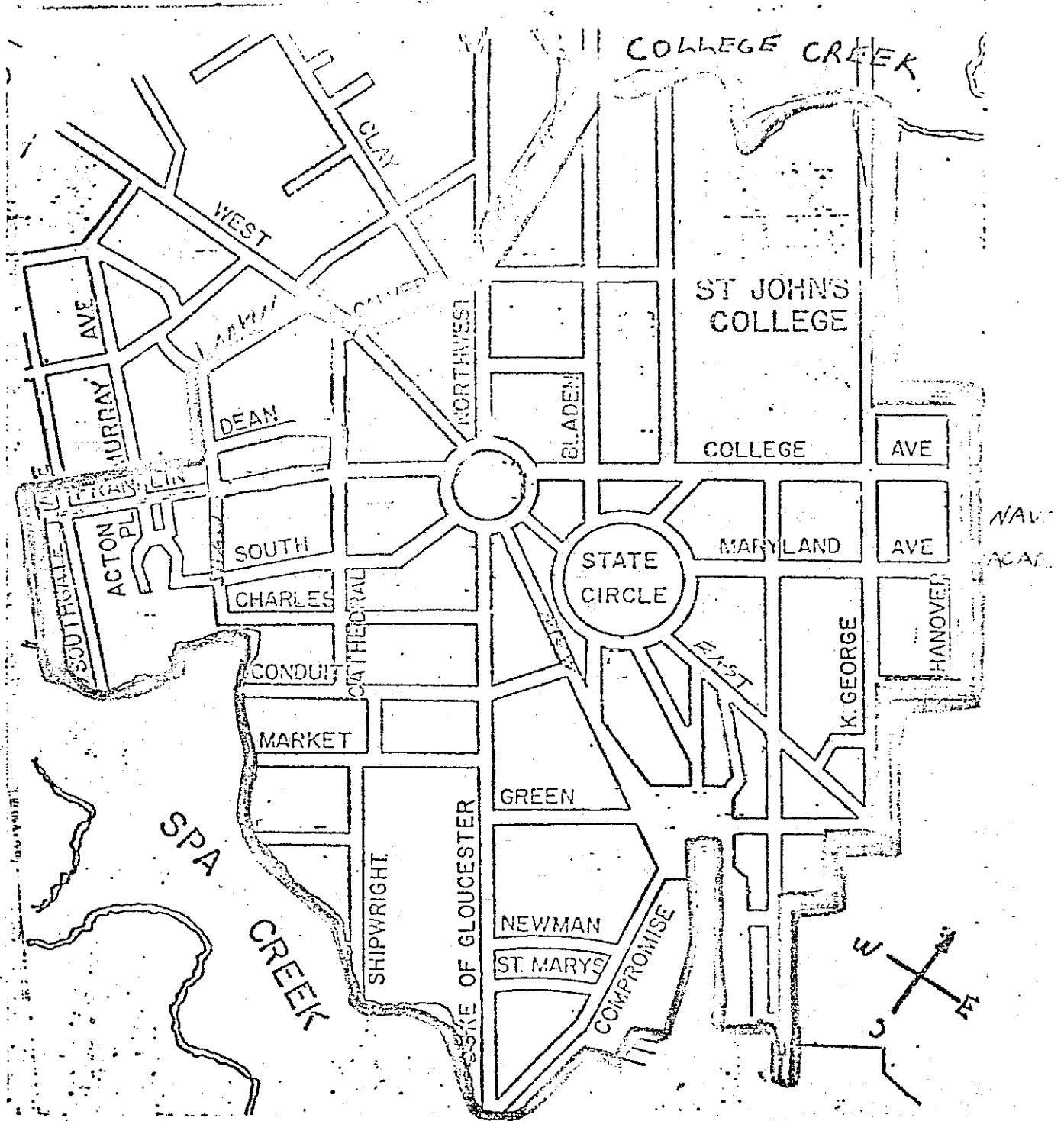
PRIEST BRIDGE (UNCL. U.S. 301) 12 MI. PAROLE 2.4 MI.
150

57'30"

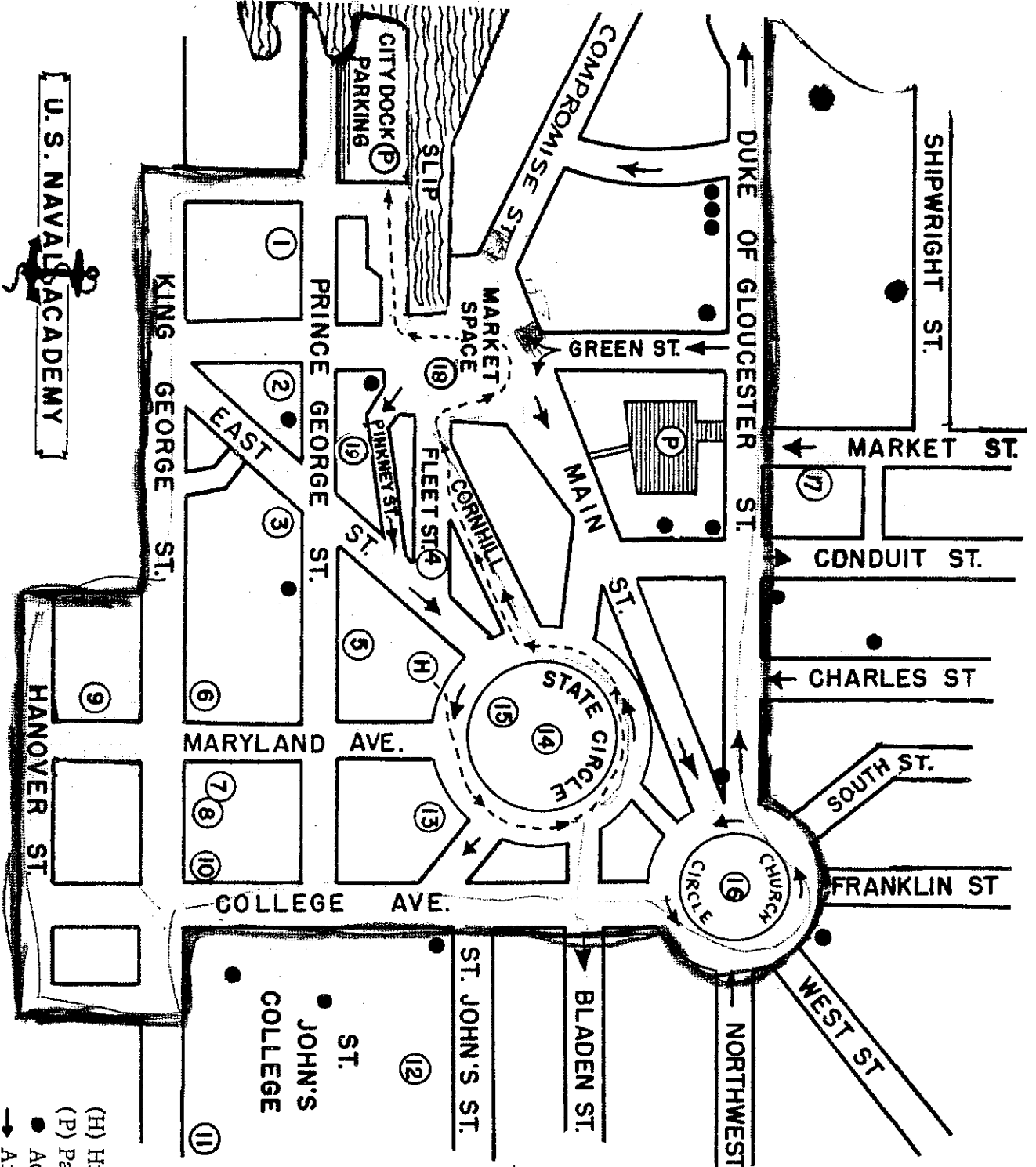
PAROLE (UNCL. MD. 2) 3.5 MI.
665



COLONIAL ANNAPOLIS HISTORIC DISTRICT
 Annapolis Quadrangle, USGS 7.5' Series
 NW 18.370430.4316000
 NE 18.371180.4315690
 SE 18.371540.4314690
 SW 18.370250.4314630



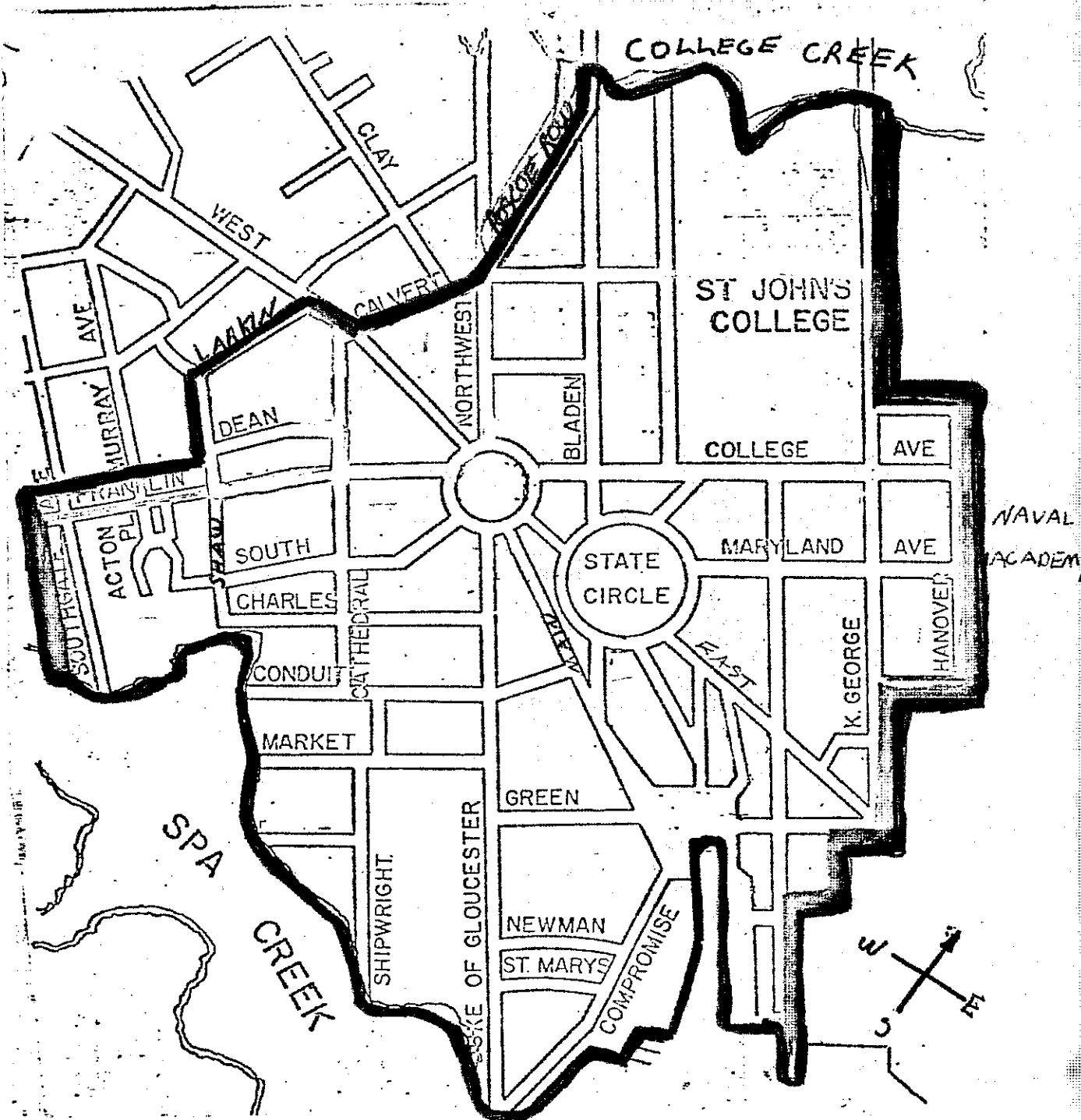
Sketch Map of National Historic Landmark Boundary for the Colonial Historic District of Annapolis. unscaled



Historic Annapolis
 HERITAGE WEEK
 OPEN HOUSE TOUR
 October 5th, 11th, 12th
 1958

- 1. Sands House
- 2. Wing of Iglehart-Waddell House
- 3. Brice House
- 4. Christopher Hohne-Holland House
- 5. Home of Admiral and Mrs. Hill
- 6. Hammond-Harwood House
- 7. Chase-Lloyd House
- 8. Chase-Lloyd House Wing
- 9. Lockerman-Tilton House
- 10. Ogle Hall
- 11. Carroll (the Barrister) House
- 12. Chancellor Johnson House
- 13. Bordley-Randall House
- 14. State House
- 15. Old Treasury
- 16. Church Circle
- 17. Carroll (the Immigrant) House
- 18. Market Place
- 19. Slicer House

(H) Historic Annapolis Headquarters
 (P) Parking Lots
 ● Additional Points of Interest
 → Arrows indicate directions of one way streets.



Sketch Map of National Historic Landmark Boundary for the Colonial Historic District of Annapolis. unscaled

Map #1

