


Newburyport Historic District
Newburyport, MA

- UTM References:
- A 19 348400 4740360
 - B 19 346860 4740040
 - C 19 345500 4741320
 - D 19 344820 4742980
 - E 19 345920 4742700

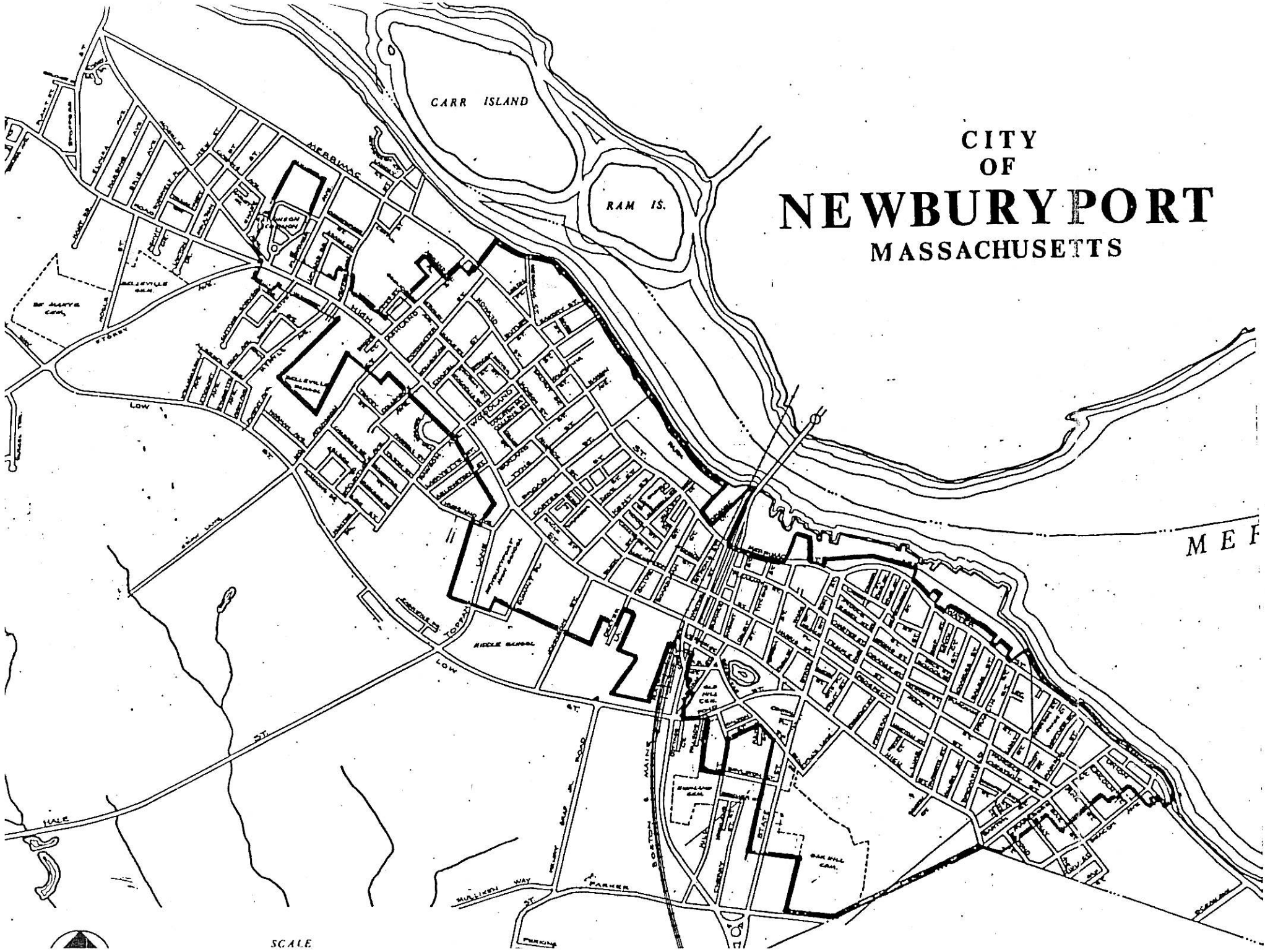


Feet	Meters
1	3048
2	6096
3	9144
4	12192
5	15240
6	18288
7	21336

NEWBURYPORT EAST
NEWBURY OLD TOWN 4 MI. N (NEWBURYPORT EAST)
IPSWICH 12 N
MAINE

47'30"

CITY
OF
NEWBURYPORT
MASSACHUSETTS



SCALE

Newburyport Historic District

Newburyport, MA

UTM References:

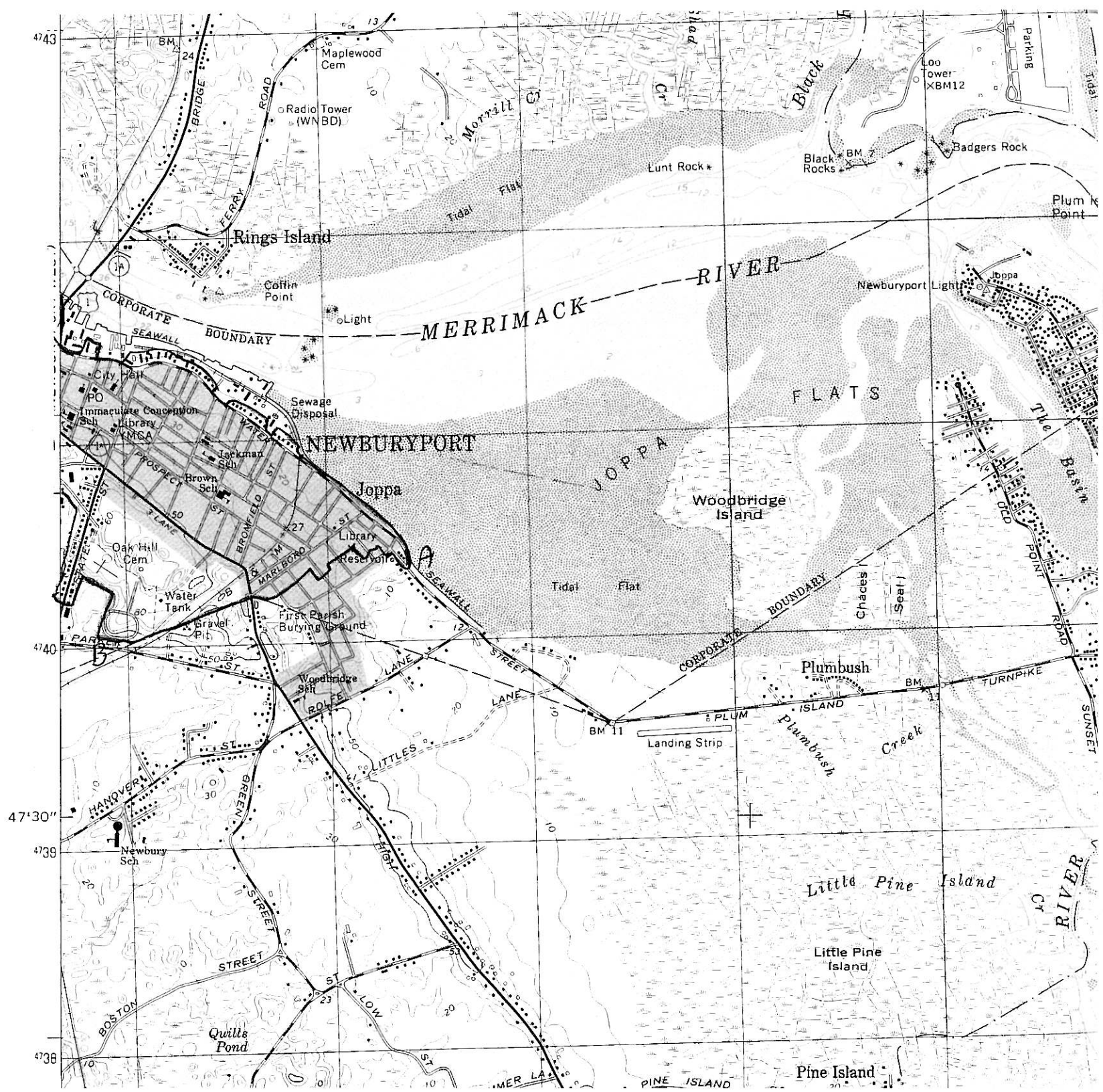
A 19 348400 4740360

B 19 346860 4740040

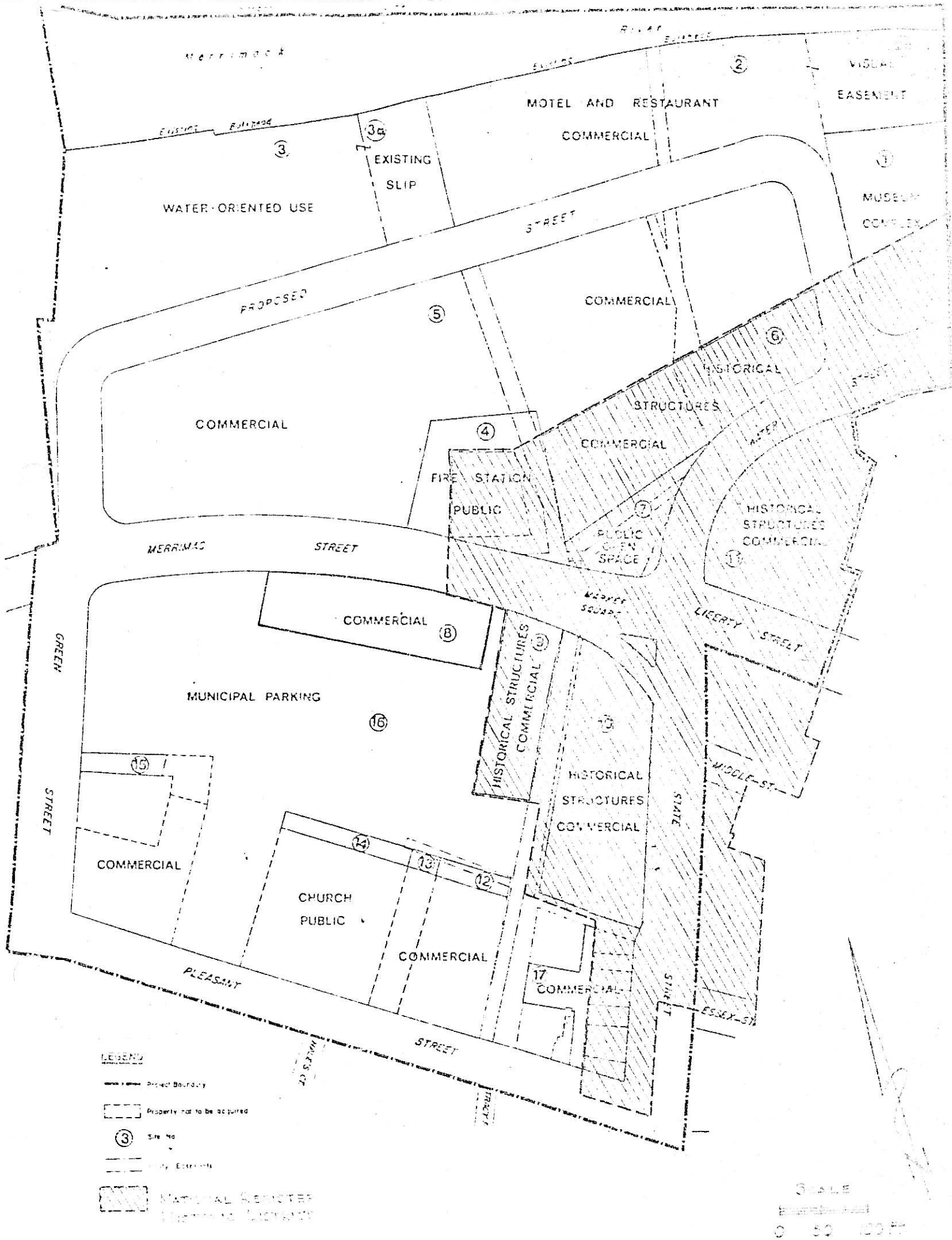
C 19 345500 4741320

D 19 344820 4742980

E 19 345920 4742700

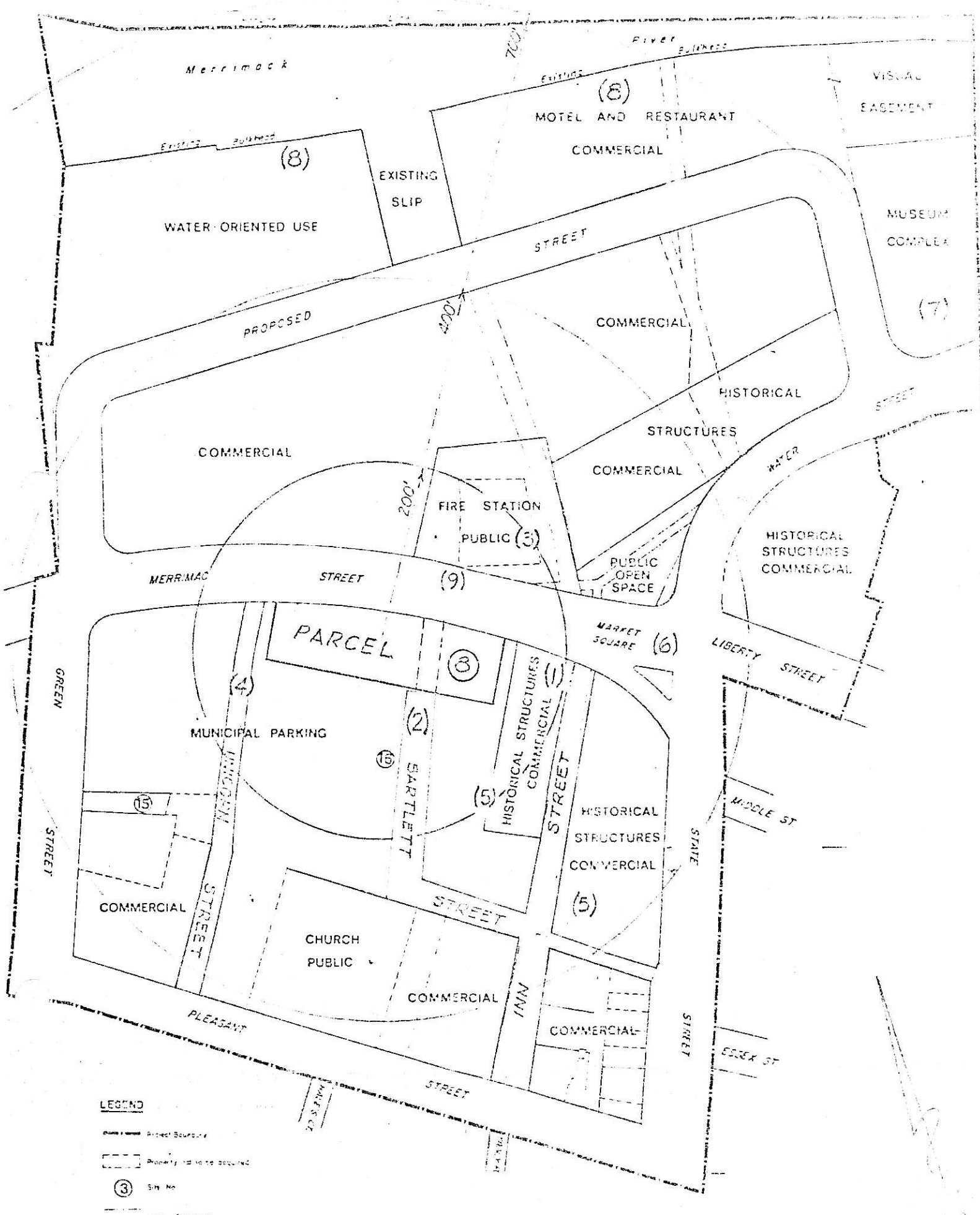


NEWBURYPORT CENTRAL URBAN RENEWAL AREA AND MARKET SQUARE HISTORIC DISTRICT



MAP 2

RELATIONSHIP OF PARCEL 8 TO HISTORIC FEATURES



- LEGEND**
- Project Boundary
 - Property not to be acquired
 - Site No.
 - Utility Easements

(4) HISTORIC FEATURE
(SEE TEXT)

